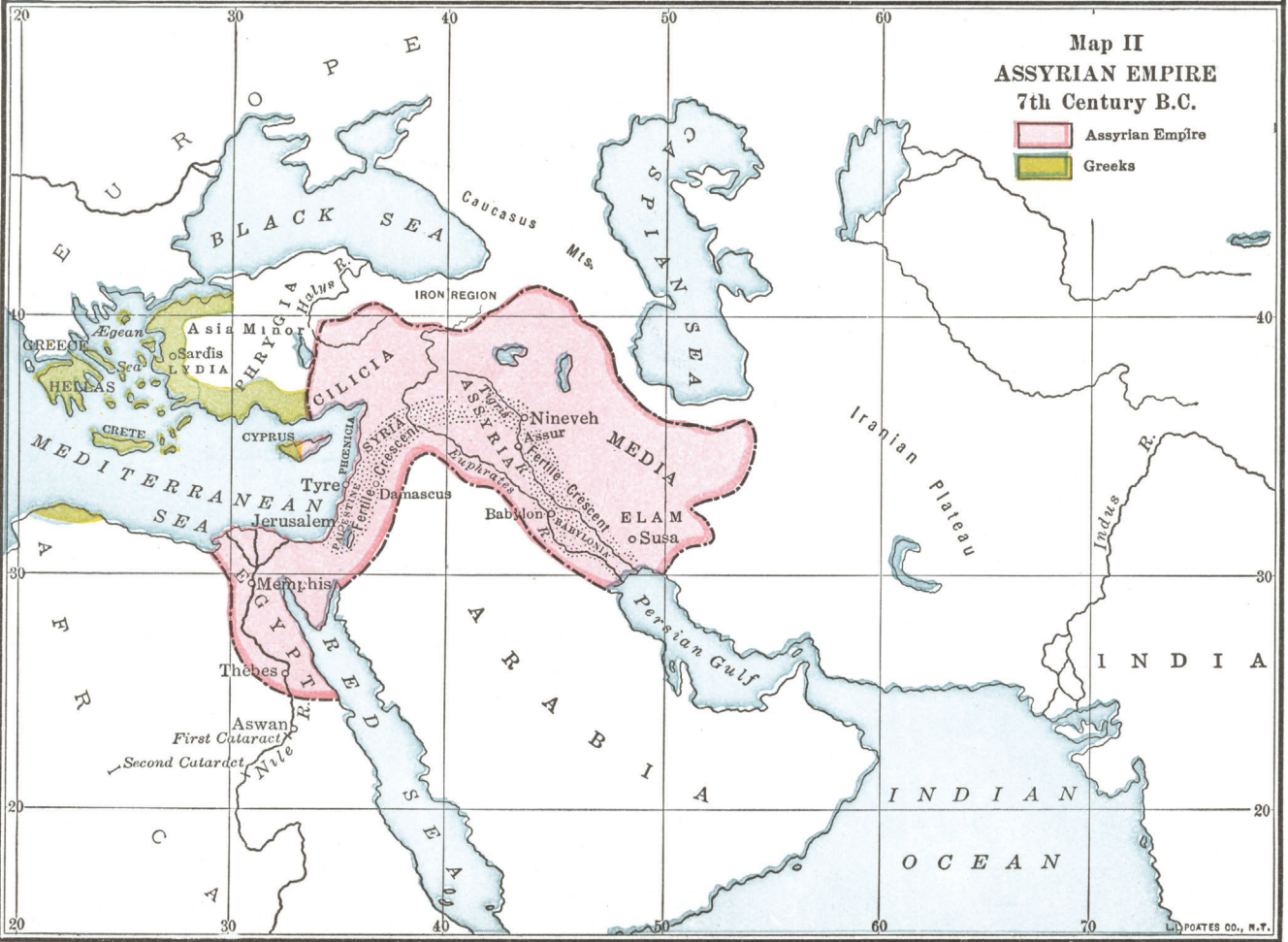
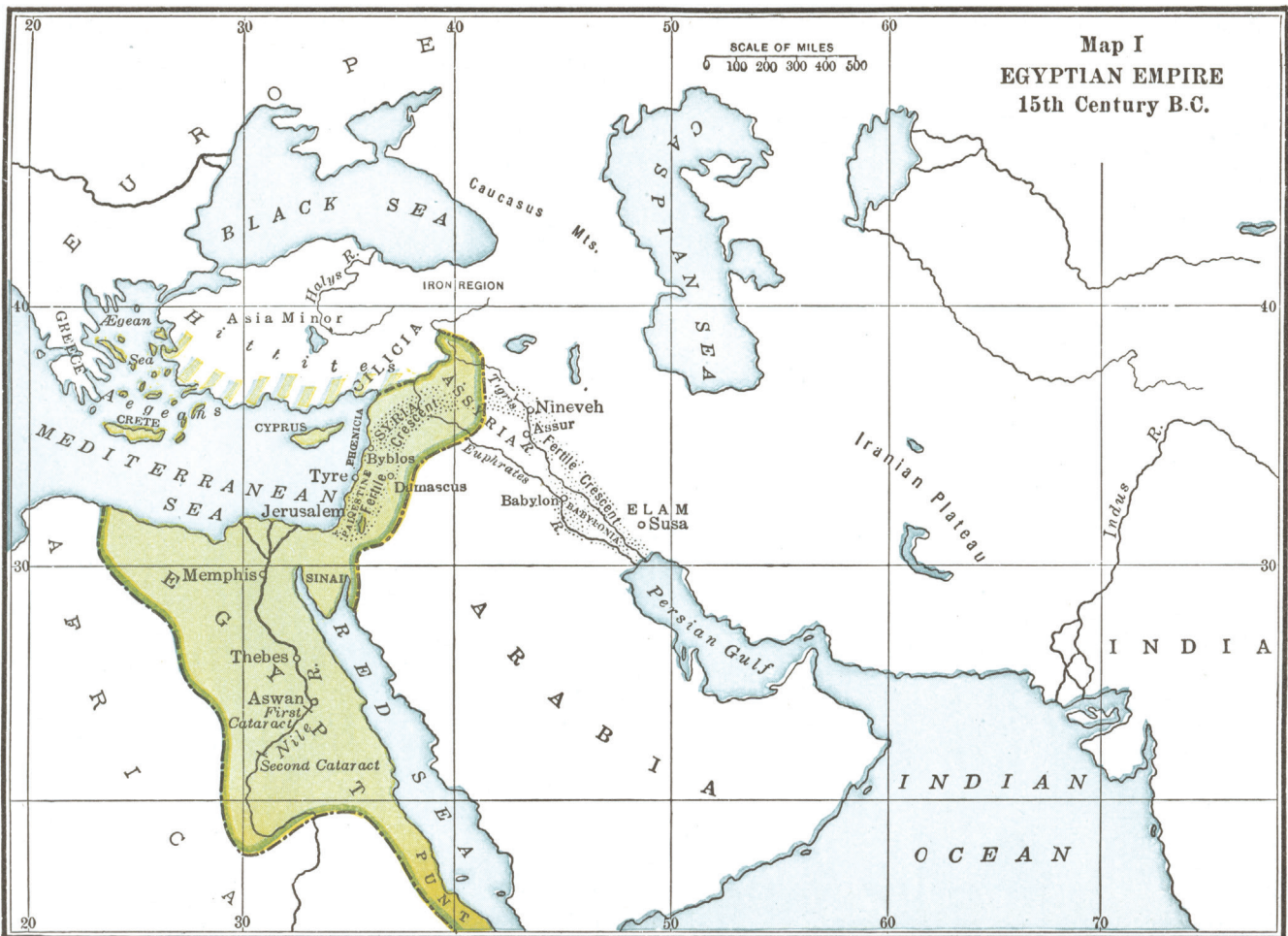
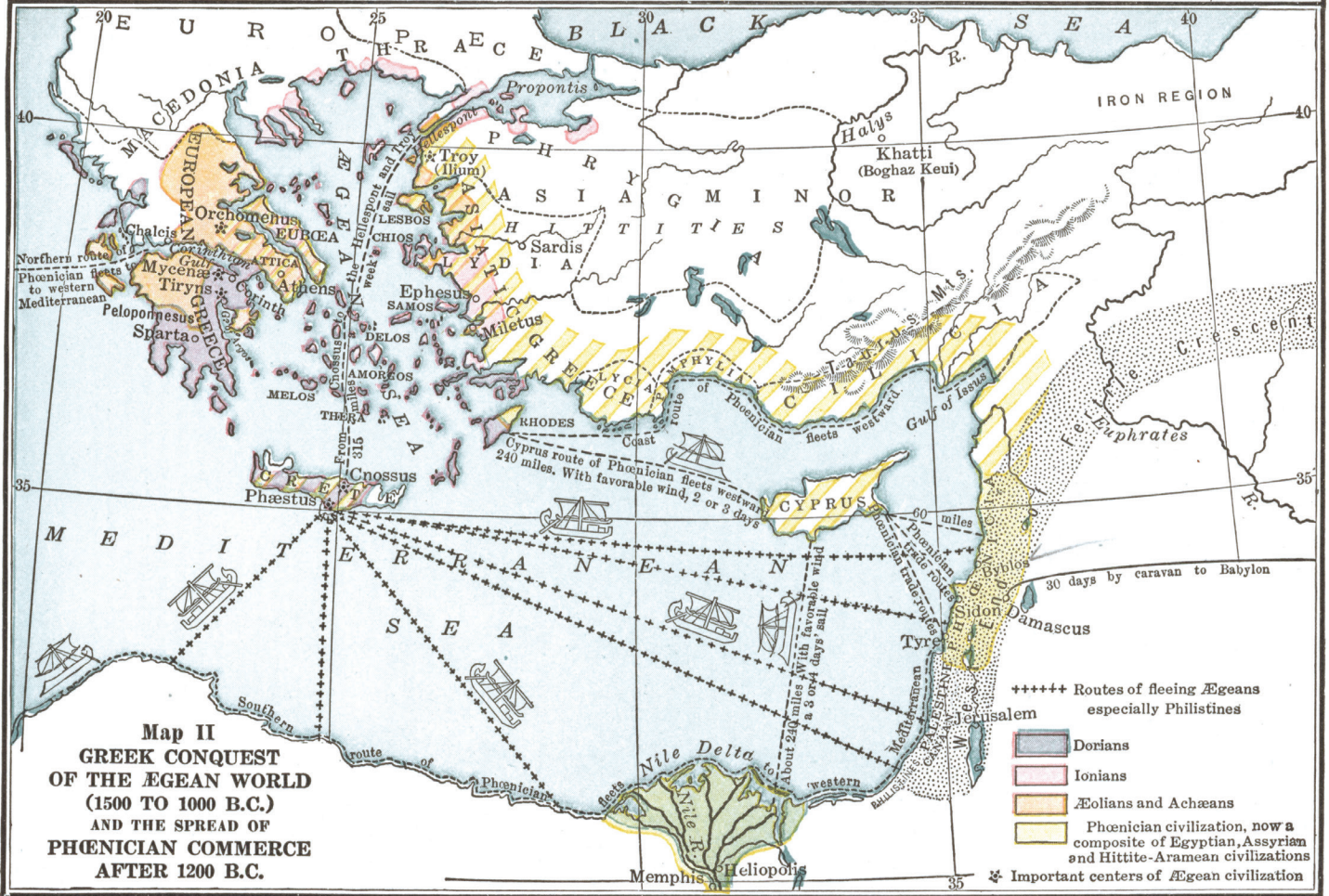




Longitude 40 East from Greenwich 45



SEQUENCE MAP SHOWING EXPANSION OF THE ORIENTAL EMPIRES FOR A THOUSAND YEARS (FROM ABOUT 1500 TO 500 B.C.). IN FOUR PARTS. (See Map III and Map IV following)



SEQUENCE MAP OF THE EASTERN MEDITERRANEAN WORLD FROM THE GRAND AGE OF CRETAN CIVILIZATION (ABOUT 1500 B.C.) TO THE CONQUEST OF THE ÆGEAN BY THE GREEKS

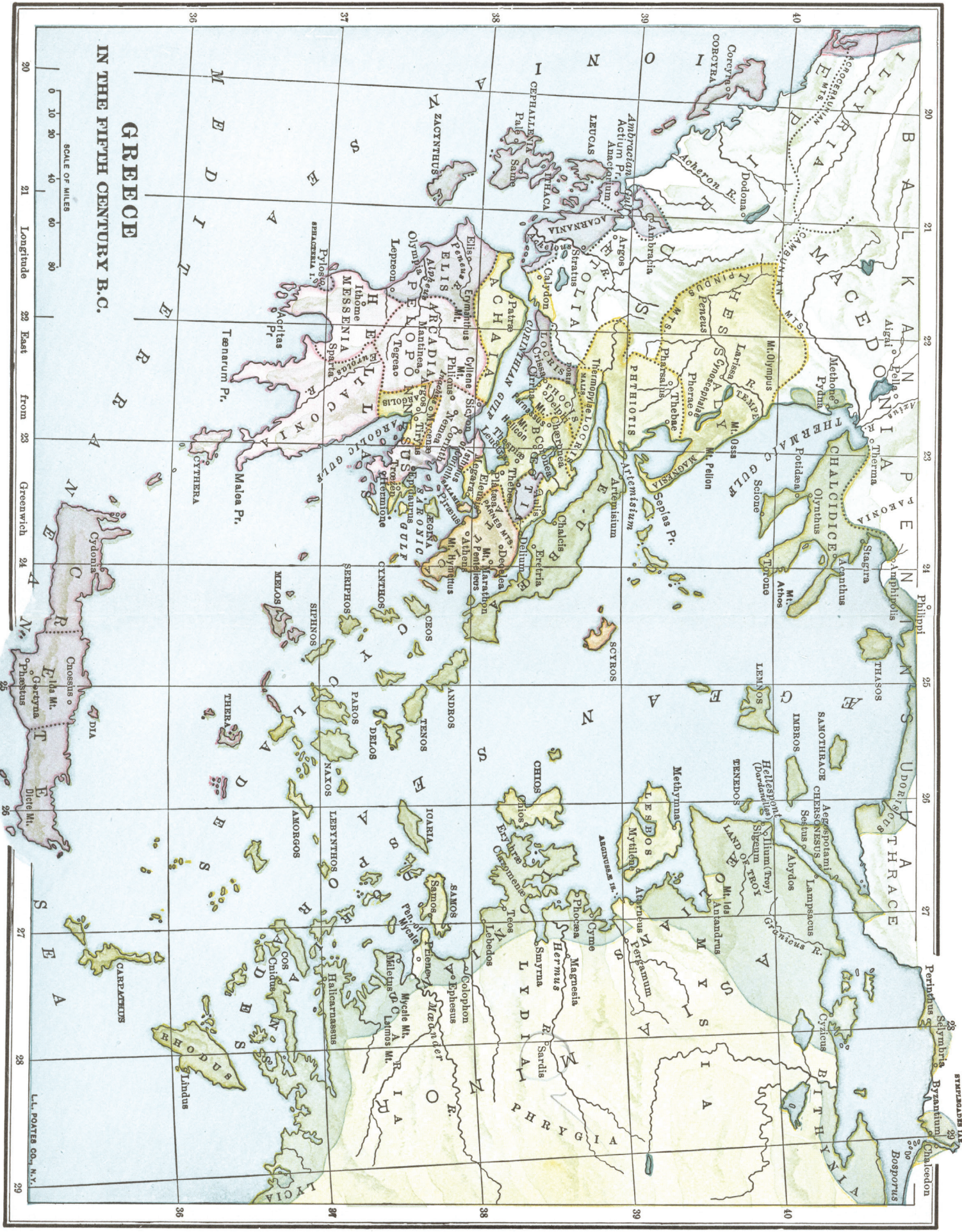
GREECE IN THE FIFTH CENTURY B.C.

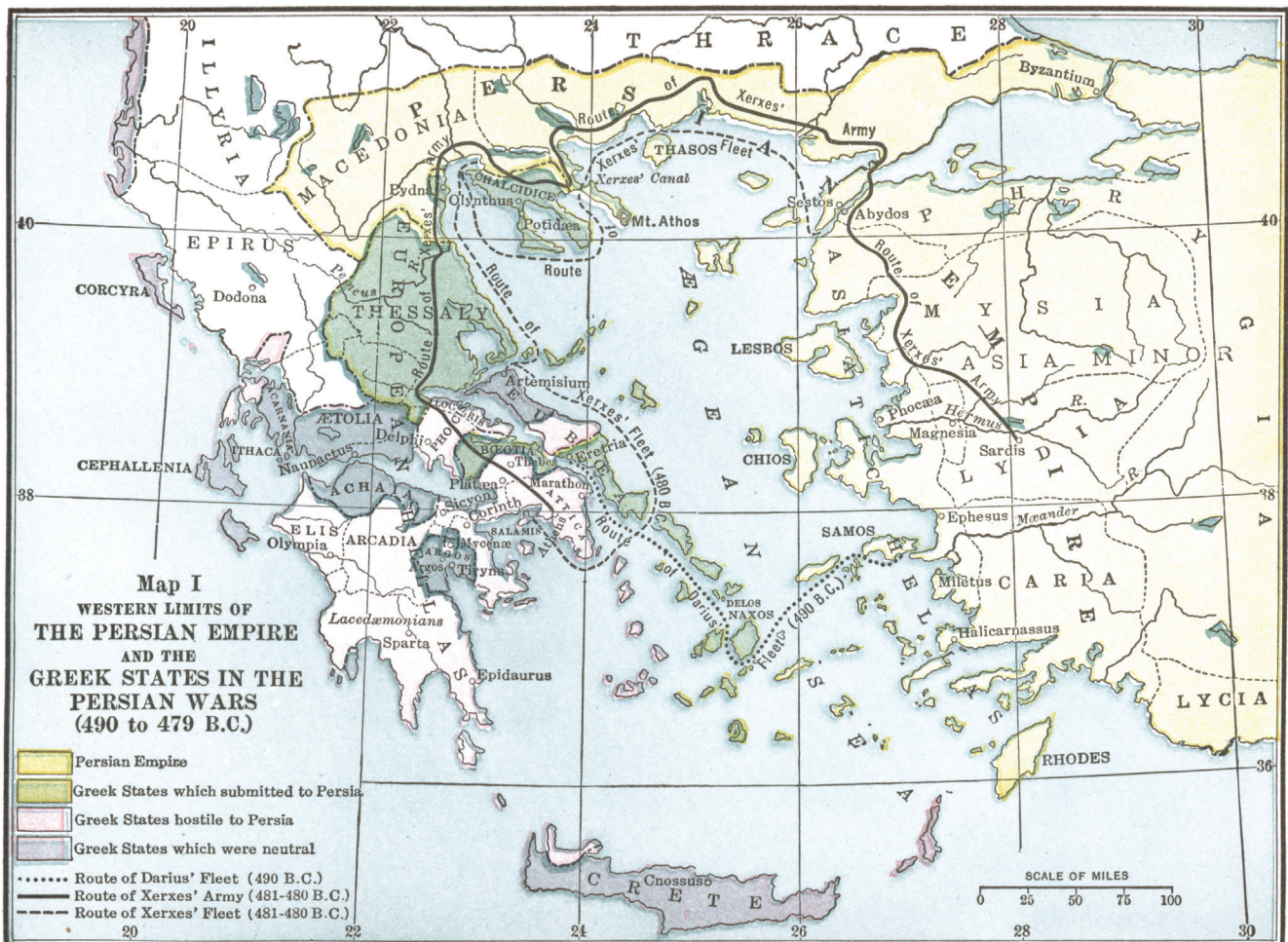
SCALE OF MILES
0 10 20 40 60

Longitude 20 21 22 23 24 25 26 27 28 29

East from Greenwich

L.L. POATES CO., N.Y.





SEQUENCE MAP SHOWING WESTERN LIMITS OF THE PERSIAN EMPIRE AND THE GREEK STATES FROM THE PERSIAN WARS (BEGINNING 490 B.C.) TO THE BEGINNING OF THE SECOND PELOPONNESIAN WAR (431 B.C.)

