

ITALY AND ADJACENT LANDS

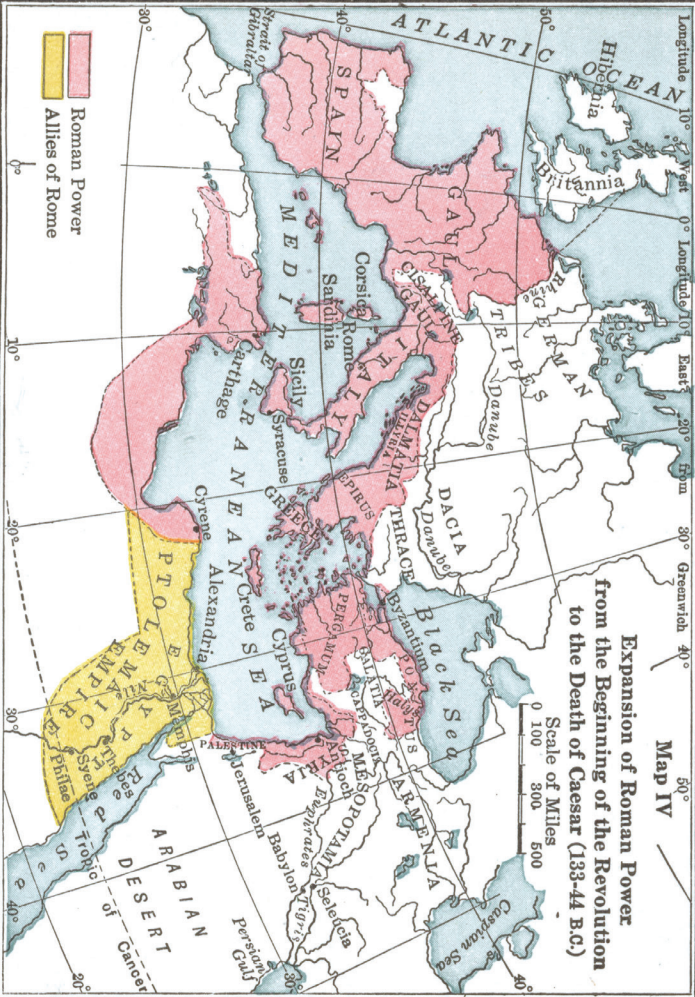
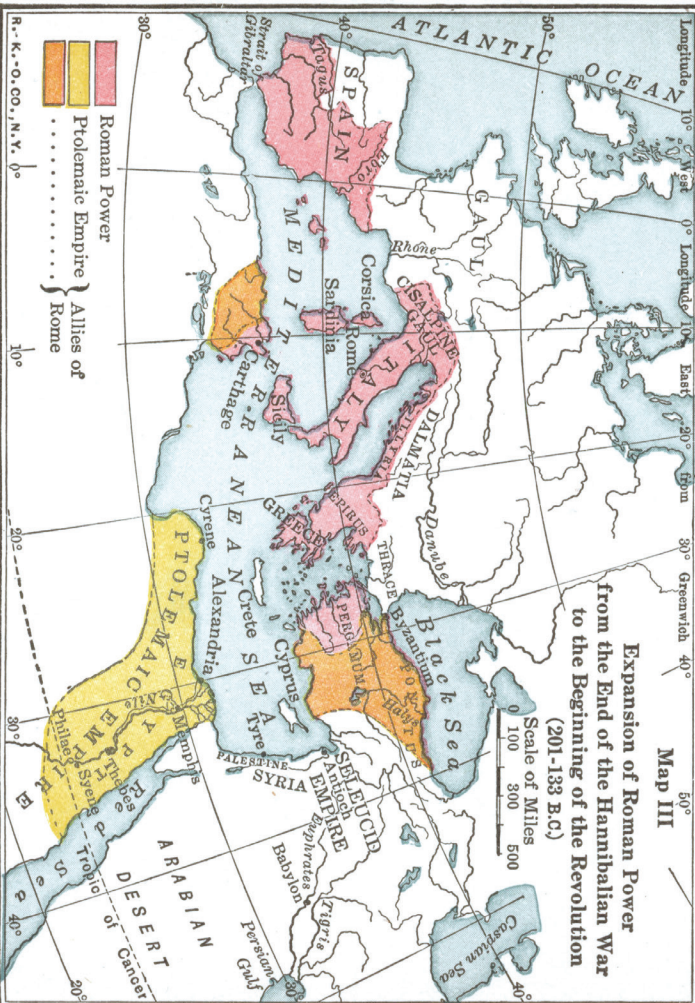
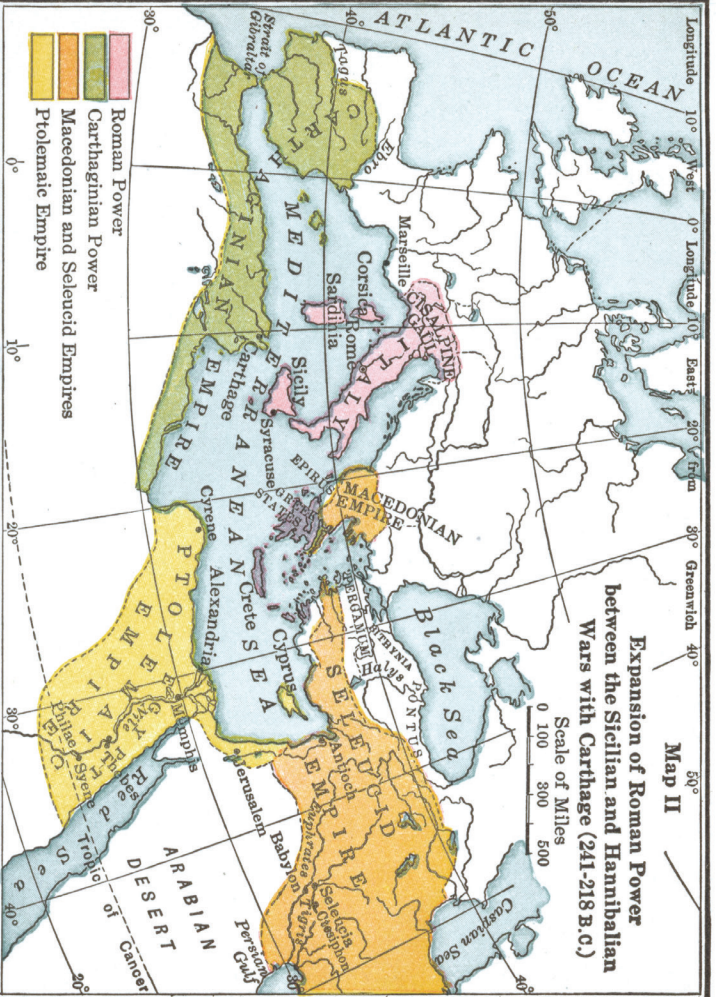
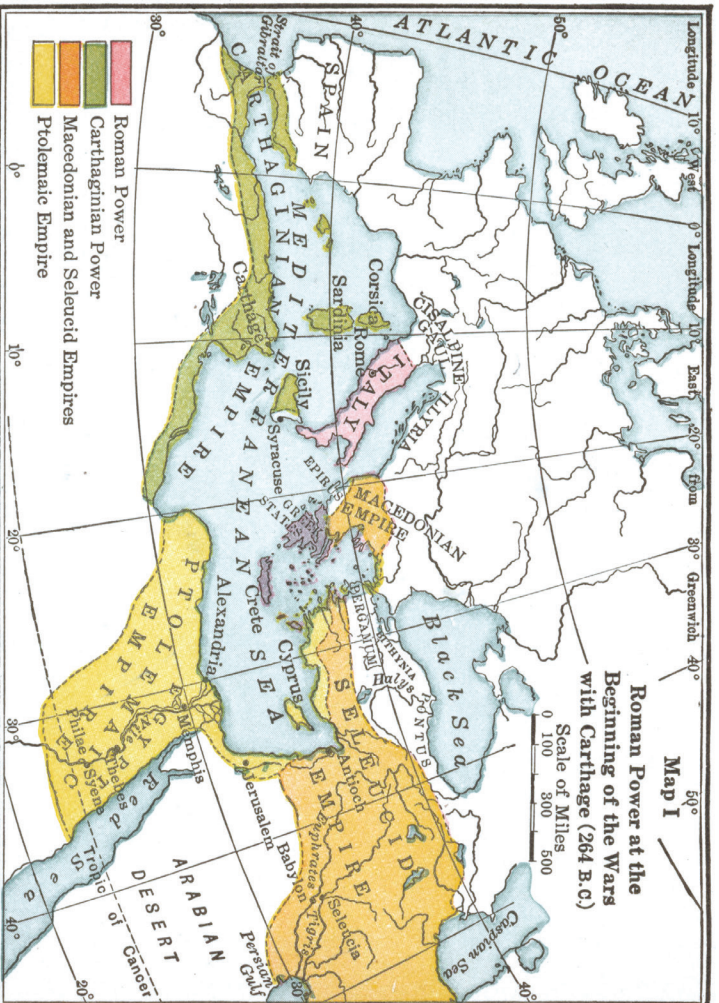
before
THE SUPREMACY OF ROME

Scale of Miles
0 10 20 30 40 50 100 150

- Etruscans
- Italians
- Carthaginians
- Gaul, Liguria, Apulia and Calabria

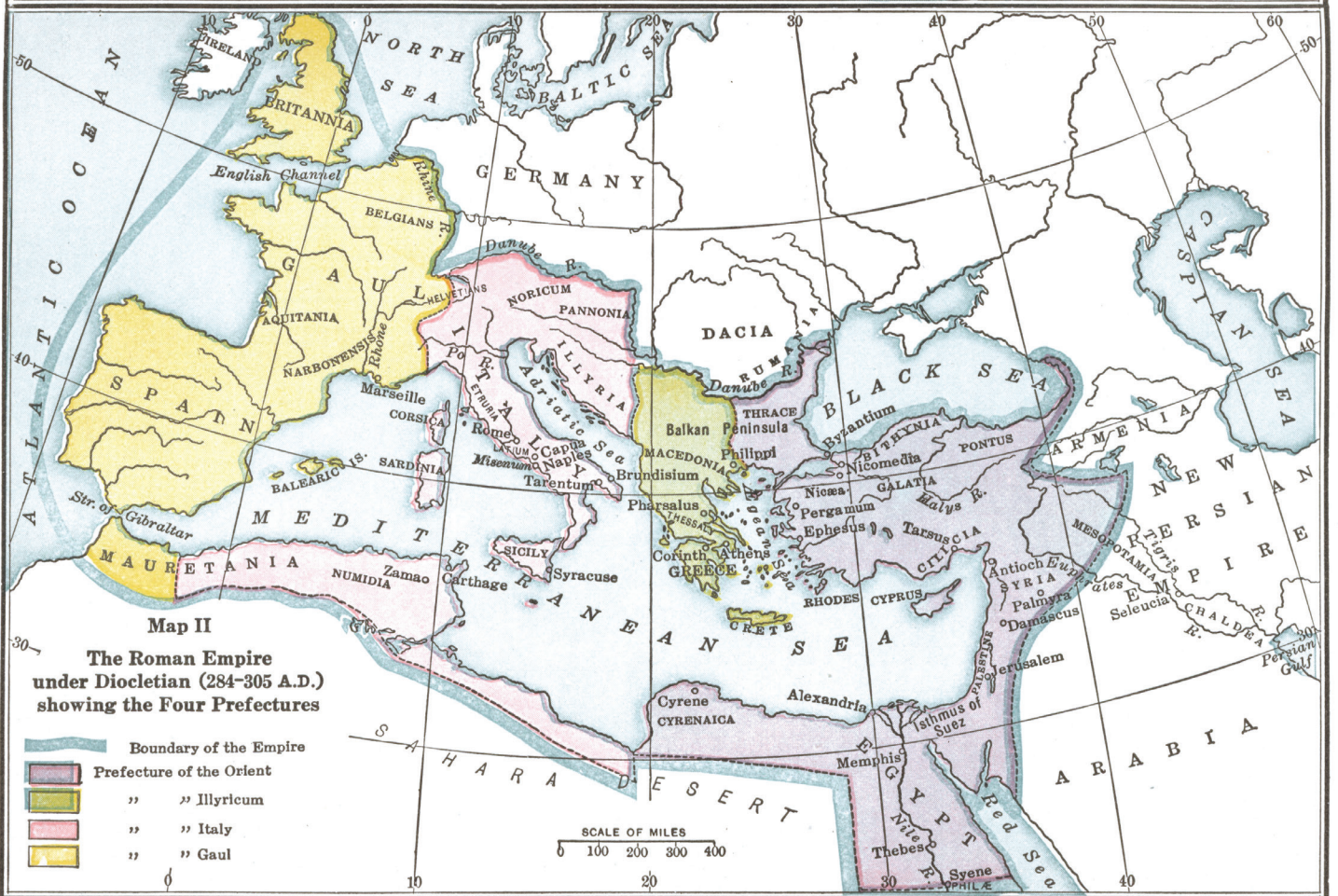
Greek Colonies are indicated by underlining names in blue





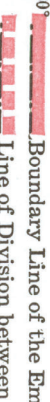
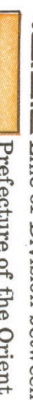
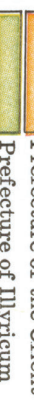

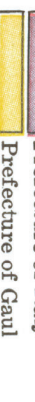

SEQUENCE MAP SHOWING THE EXPANSION OF THE ROMAN POWER FROM THE BEGINNING OF THE WARS WITH CARTHAGE (264 B.C.) TO THE DEATH OF CAESAR (44 B.C.)

R.-K.-O.-CO., N.Y.

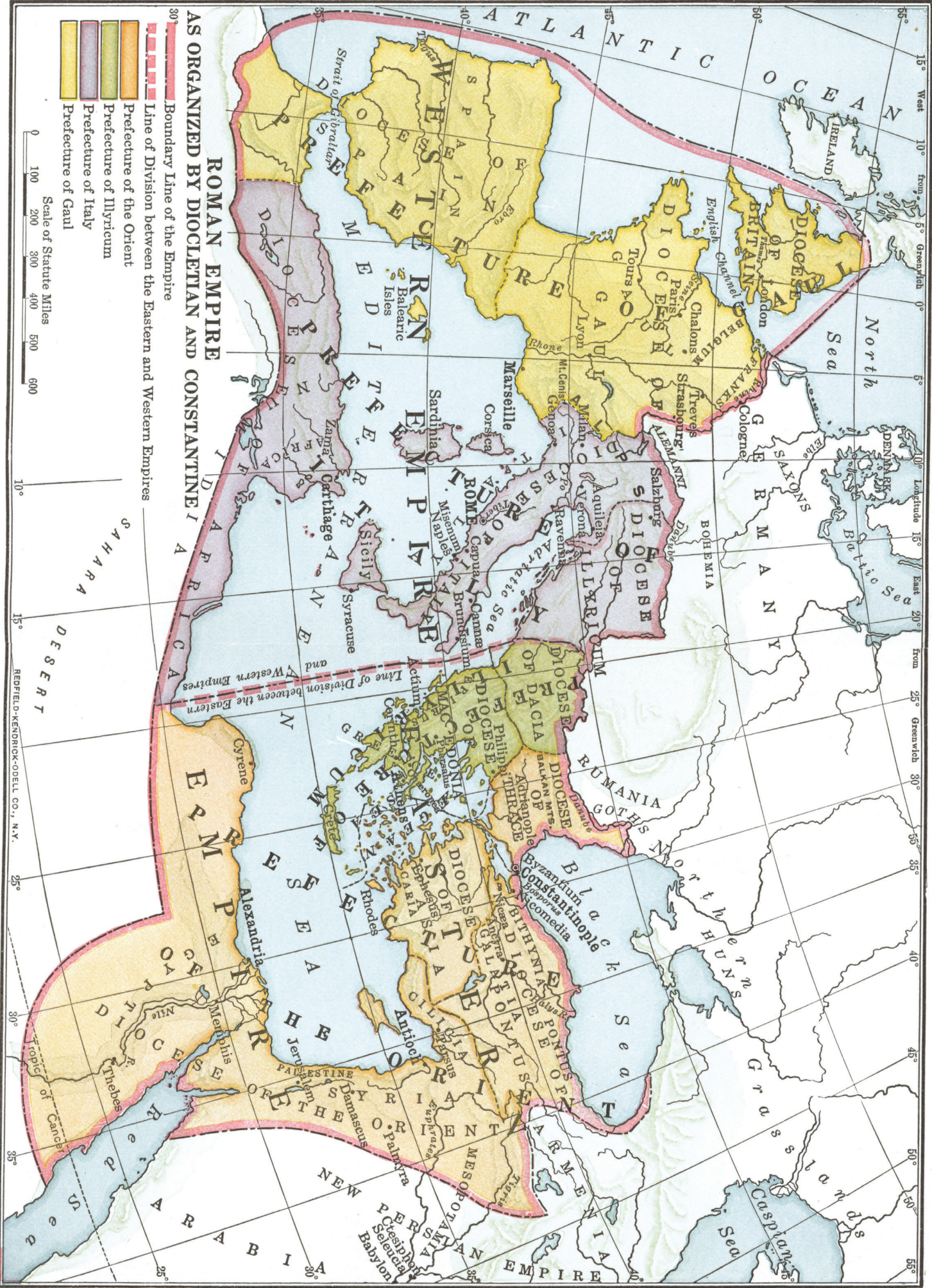


SEQUENCE MAP SHOWING TERRITORIAL GAINS AND LOSSES OF THE ROMAN EMPIRE FROM THE DEATH OF CÆSAR (44 B.C.) TO THE DEATH OF DIOCLETIAN (305 A.D.)

ROMAN EMPIRE AS ORGANIZED BY DIOCLETIAN AND CONSTANTINE I

-  Boundary Line of the Empire
-  Line of Division between the Eastern and Western Empires
-  Prefecture of the Orient
-  Prefecture of Illyricum
-  Prefecture of Italy
-  Prefecture of Gaul

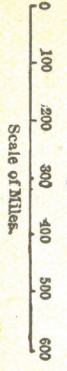
Scale of Statute Miles
0 100 200 300 400 500 600



REP.FIELD-KENORICK-ODELL CO., N.Y.

THE MIGRATIONS OF THE GERMANS

in the
FIFTH CENTURY



Longitude East 20 from Greenwich

- EXPLANATION:**
- LIMITS OF ATTLA'S EMPIRE ABOUT 450
 - VANDALS
 - WEST GOTHS
 - EAST GOTHS
 - FRANKS
 - SAXONS AND ANGLES

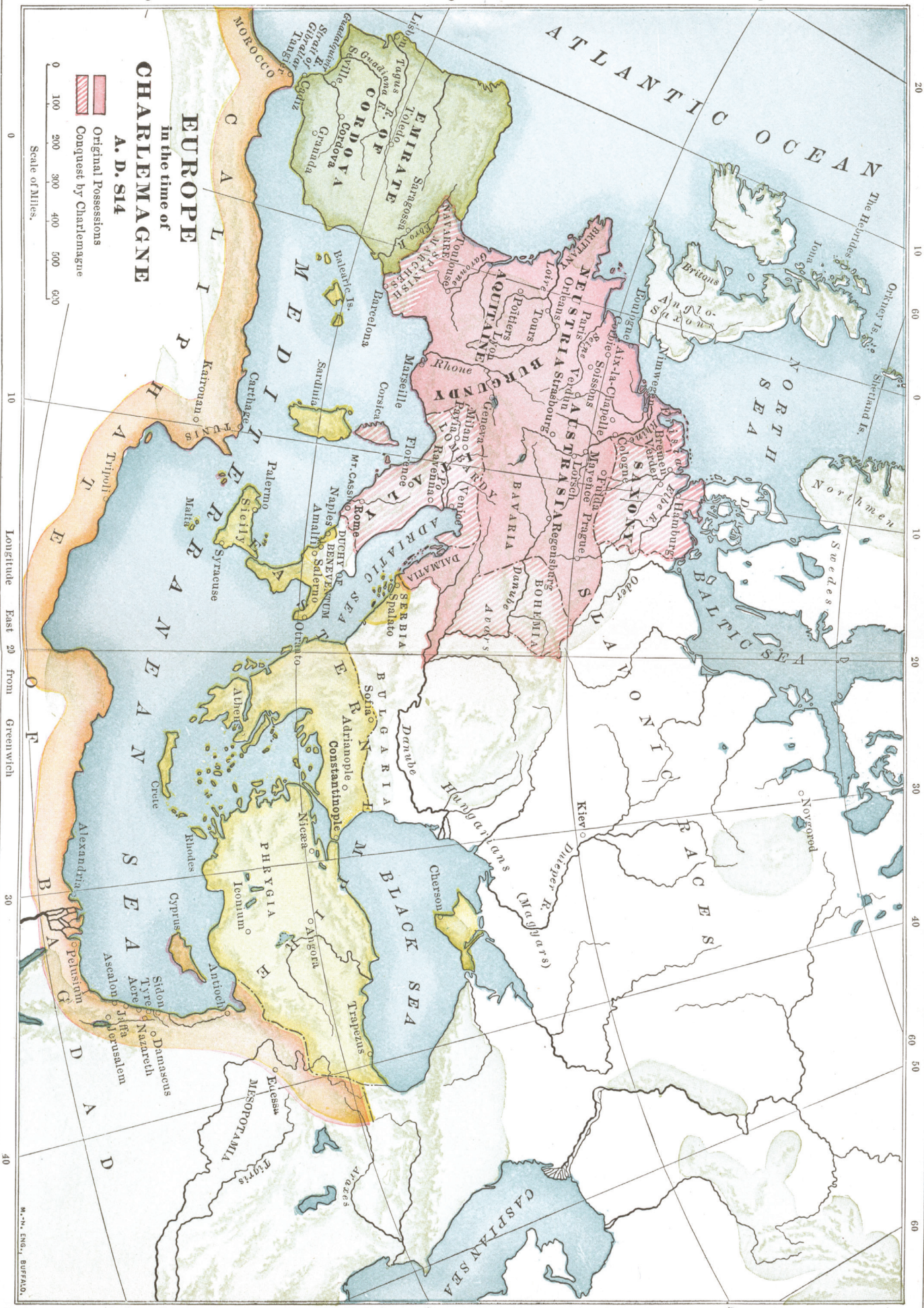


EUROPE in the time of CHARLEMAGNE A. D. 814

Original Possessions
Conquest by Charlemagne



Scale of Miles.
0 100 200 300 400 500 600



Longitude East 29 from Greenwich